
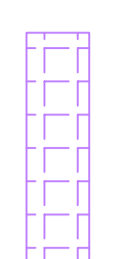

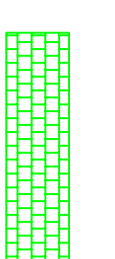



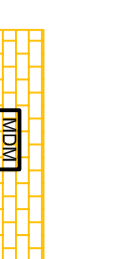




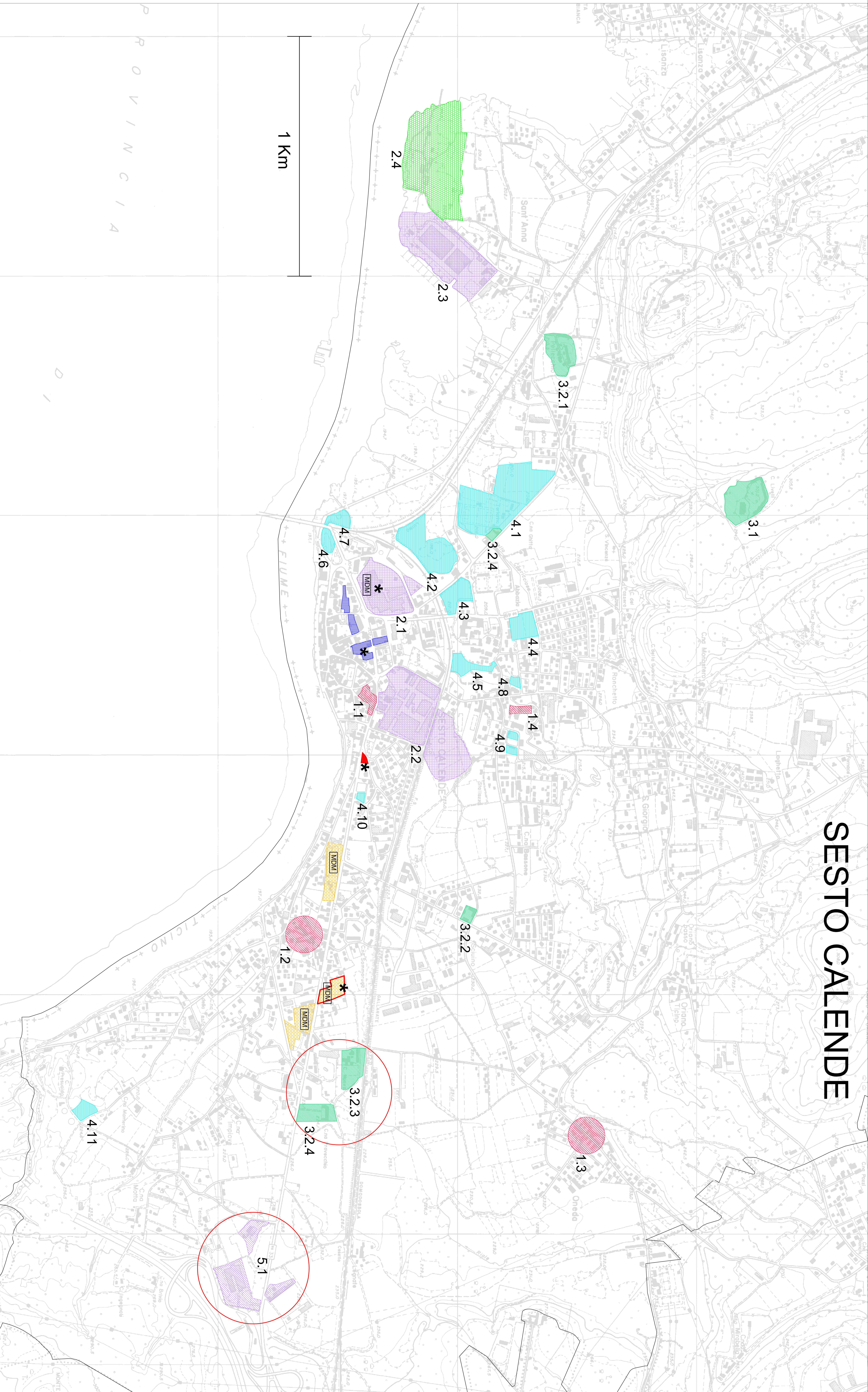
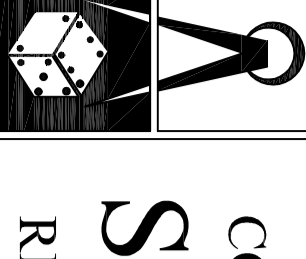



SESTO CALENDE

LEGENDA :

-  Aree urbane da recuperare
-  Aree industriali dismesse
-  Aree produttive da consolidare e riordinare
-  Parco Europa
-  Aree di recupero "agro-turistiche"
-  Aree ad uso pubblico
-  Zone H
-  Commercio Media Distribuzione
-  Lotto A del PIP (GS)
-  Ex Albergo Sempione
-  Ambiti di coordinamento
-  * P.I.I. adottato od approvato



 COMUNE DI SESTO CALENDE REGIONE LOMBARDA - PROV. DI VARESE			
REPERIMENTI - L.R. 9/99 - L.R. 12/95	ELABORATO: INQUADRAMENTO TERRITORIALE DEI PROGRAMMI INTEGRATI DI INTERVENTO	ITER	IL SENSO - D.D.C. N. 35 DEL 20/03/2007 - D.D.C. N. 48 DEL 03/03/2008 - D.D.C. N. 48 DEL 03/03/2008
PROGETTISTI: COLLABORATORI:		LABORATORIO DOTT. ENRICO MANGIOLA	
UFFICIO TECNICO COMUNALE		ASSESSORATO SETTORE 2006	